

The image shows the flag of Israel waving on a flagpole against a light, clear sky. The flag features two horizontal blue stripes and a white Star of David in the center. The text "SPECIAL ISRAEL SERVICE" is overlaid in large, bold, black capital letters on the right side of the image.

# SPECIAL ISRAEL SERVICE

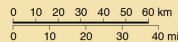
*Pray for the peace of Jerusalem: "May they prosper who love you.  
Peace be within your walls, Prosperity within your palaces."  
Psalm 122:6-7 (NKJV)*

# ISRAEL. יִשְׂרָאֵל.

- National capital
- District (mehoz) centre
- City, town
- Airport
- International boundary
- Boundary of former Palestine Mandate
- Armistice Demarcation Line
- District (mehoz) boundary
- Main road
- Secondary road
- Railroad
- Oil pipeline



- Districts of Israel**
- 1 Northern District
  - 2 Haifa District
  - 3 Central District
  - 4 Tel Aviv District
  - 5 Jerusalem District
  - 6 Southern District



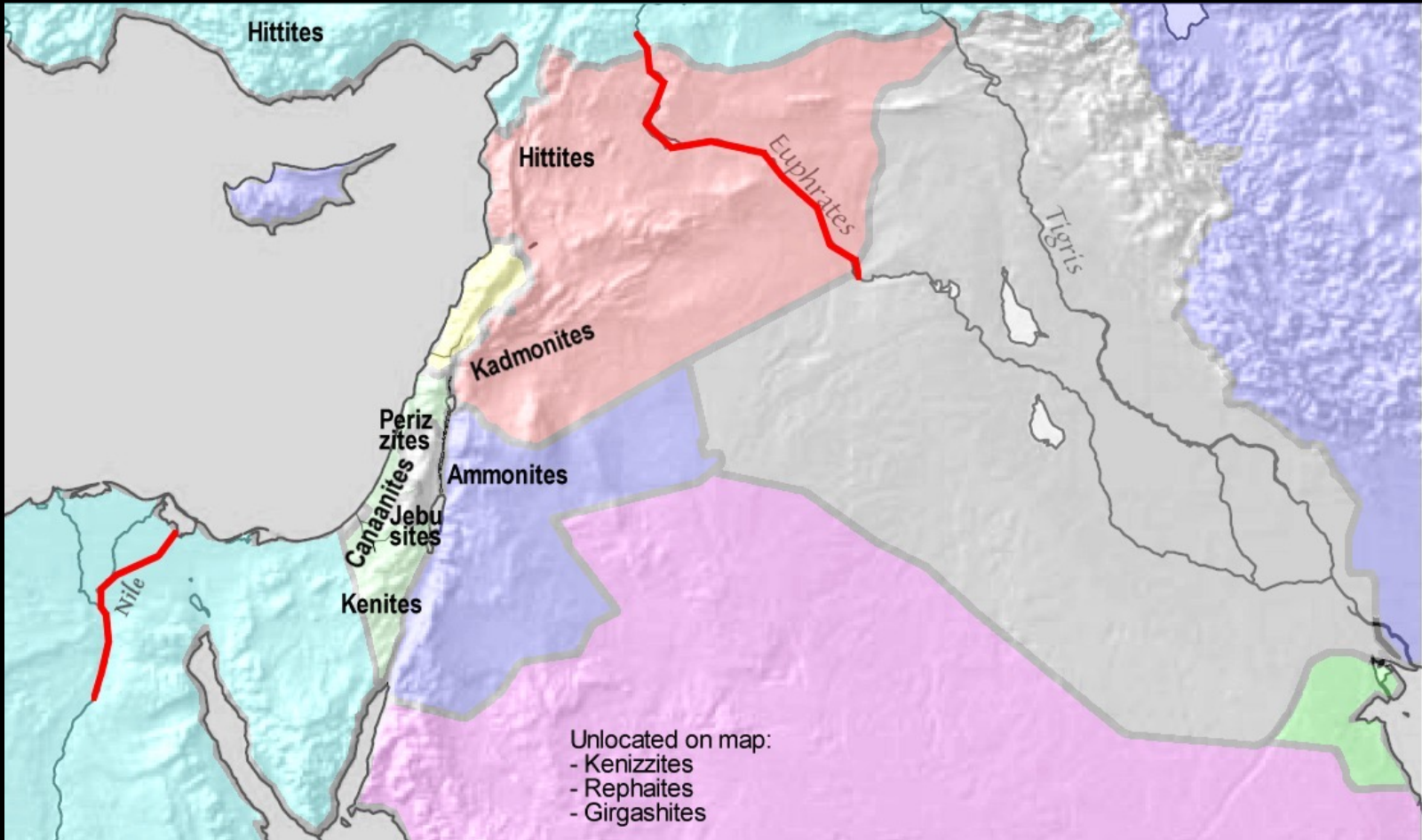
# History of Land of Israel

# History of Land of Israel

- Promise to Abraham (Genesis 15)

## Genesis 15:18–21 (NKJV)

18 On the same day the LORD made a covenant with Abram, saying: “To your descendants I have given this land, from the river of Egypt to the great river, the River Euphrates—19 the Kenites, the Kenezites, the Kadmonites, 20 the Hittites, the Perizzites, the Rephaim, 21 the Amorites, the Canaanites, the Girgashites, and the Jebusites.”



# History of Land of Israel

- Promise to Abraham (Genesis 15)
- Conquest of Land

**LEGEND**

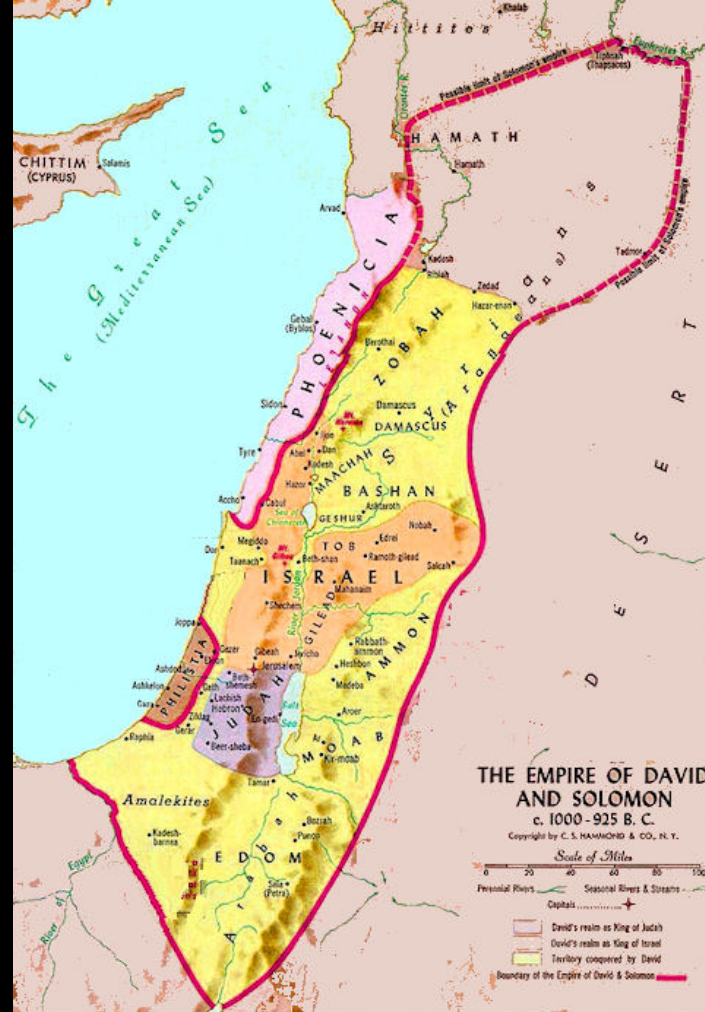
- City
- City (uncertain location)
- ▲ Mountain peak





# History of Land of Israel

- Promise to Abraham (Genesis 15)
- Conquest of Land
- United Kingdom (1043-931 BC)



The Empire of David & Solomon c 1000BCE

# History of Land of Israel

- Promise to Abraham (Genesis 15)
- Conquest of Land
- United Kingdom (1043-931 BC)
- Split Kingdom (931 – 586 BC)

**THE KINGDOMS OF ISRAEL AND JUDAH**  
1 KINGS 12



# History of Land of Israel

- Promise to Abraham (Genesis 15)
- Conquest of Land
- United Kingdom (1043-931 BC)
- Split Kingdom (931 – 586 BC)
- Israel in Captivity (722 BC)

# History of Land of Israel

- Promise to Abraham (Genesis 15)
- Conquest of Land
- United Kingdom (1043-931 BC)
- Split Kingdom (931 – 586 BC)
- Israel in Captivity (722 BC)
- Judah in Captivity (586 BC)







# The Herodian Period (37BCE - 73CE)



# History of Land of Israel

- Promise to Abraham (Genesis 15)
- Conquest of Land
- United Kingdom (1043-931 BC)
- Split Kingdom (931 – 586 BC)
- Israel in Captivity (722 BC)
- Judah in Captivity (586 BC)
- Roman Destruction – 70 AD

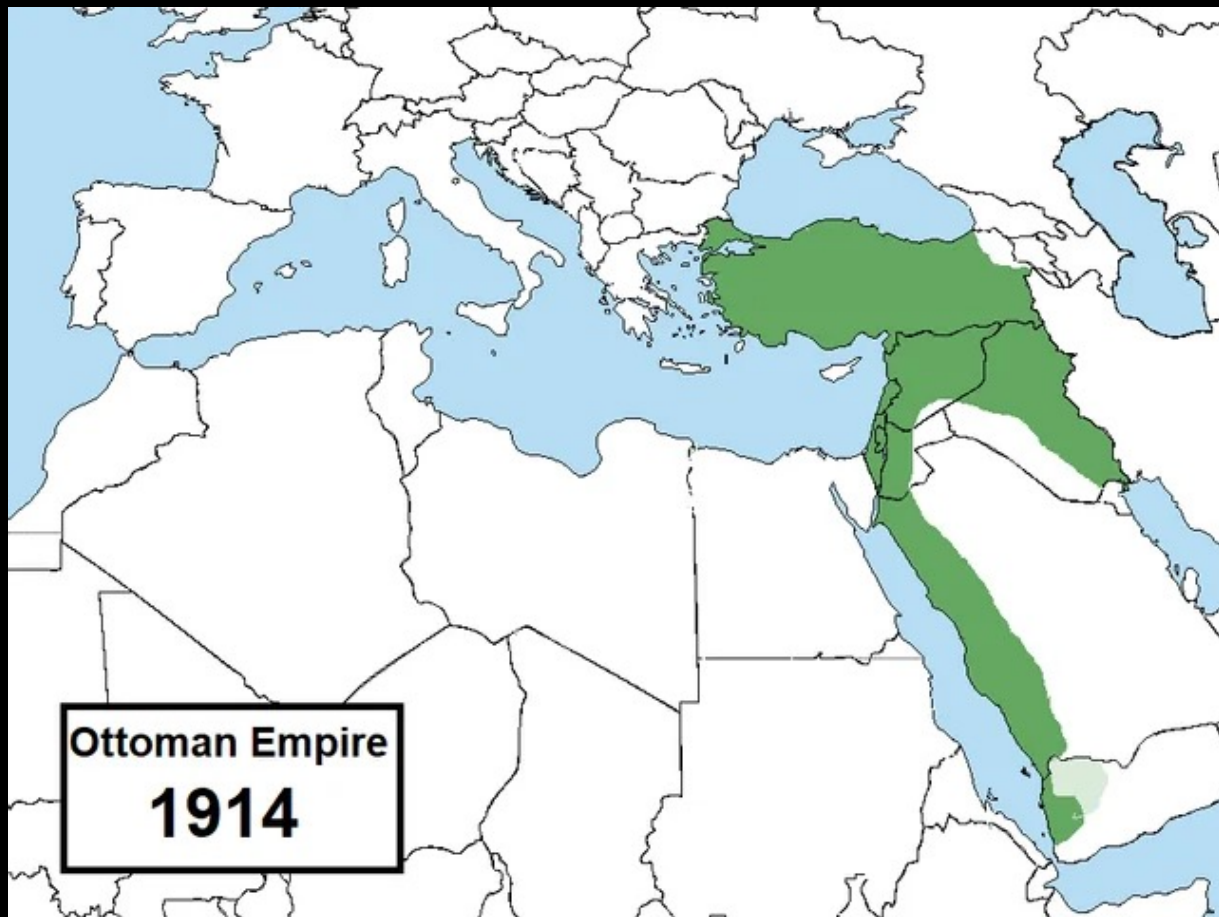




# Modern History of Land of Israel



In 1896, Herzl published the pamphlet *Der Judenstaat*, in which he elaborated his visions of a Jewish homeland. His ideas attracted international attention and rapidly established Herzl as a major figure in the Jewish world.



**Ottoman Empire**  
**1914**

# Modern History of Land of Israel

- Balfour Declaration (1917)



Foreign Office,

November 2nd, 1917.

Dear Lord Rothschild,

I have much pleasure in conveying to you, on behalf of His Majesty's Government, the following declaration of sympathy with Jewish Zionist aspirations which has been submitted to, and approved by, the Cabinet

His Majesty's Government view with favour the establishment in Palestine of a national home for the Jewish people, and will use their best endeavours to facilitate the achievement of this object, it being clearly understood that nothing shall be done which may prejudice the civil and religious rights of existing non-Jewish communities in Palestine, or the rights and political status enjoyed by Jews in any other country"

I should be grateful if you would bring this declaration to the knowledge of the Zionist Federation.

Y. in  
Arthur Balfour

# Modern History of Land of Israel

- Balfour Declaration (1917)
- British Mandate (1922-1947)

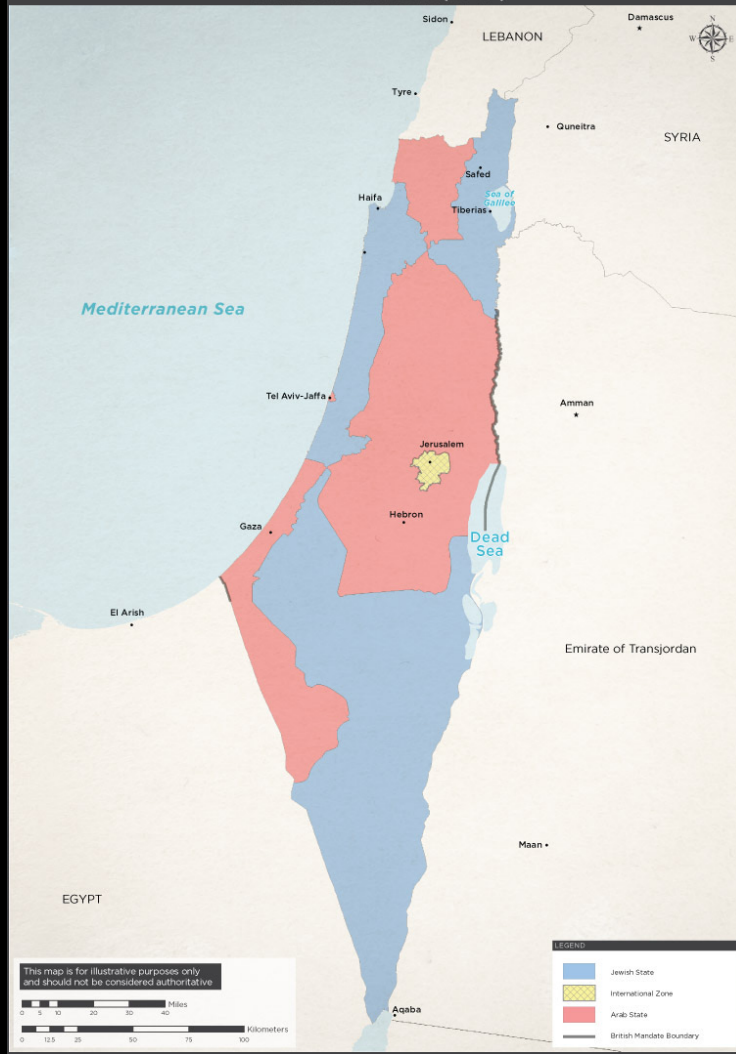


Area Allocated for Jewish National Home  
San Remo Conference, 1920

# Modern History of Land of Israel

- Balfour Declaration (1917)
- British Mandate (1922-1947)
- 2 State Partition (Nov 29,1947)

# UN Partition Plan (1947)

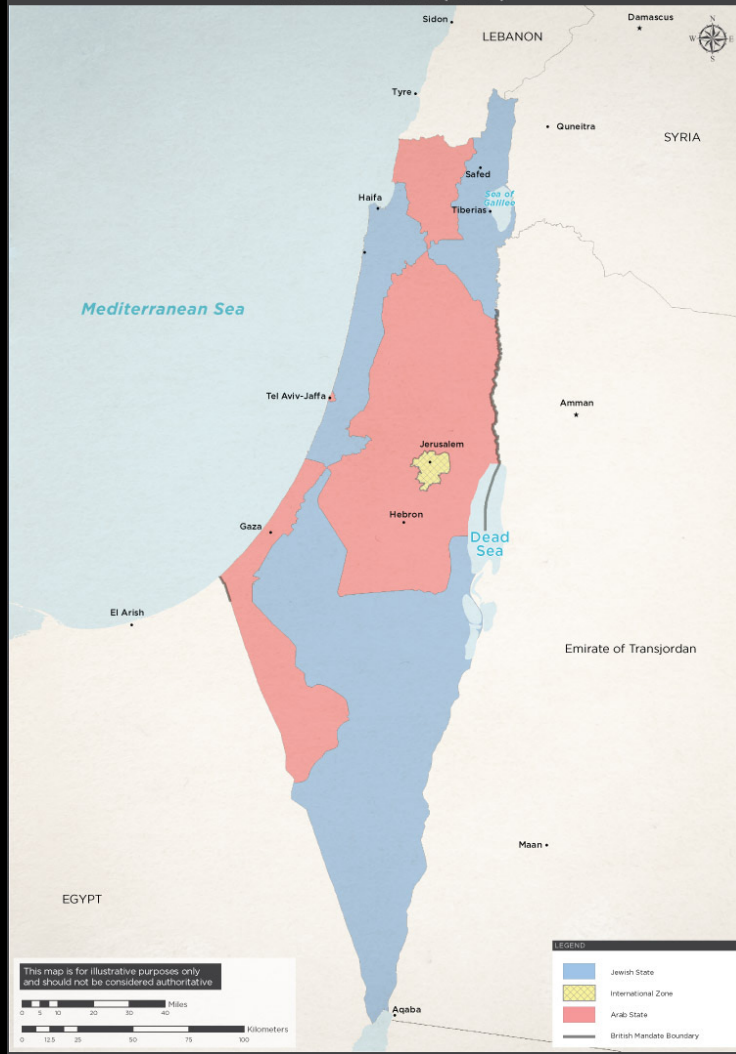


# UN partition plan for Palestine

■ Arab state    □ Jewish state    ■ Jerusalem International City



# UN Partition Plan (1947)



# Modern History of Land of Israel

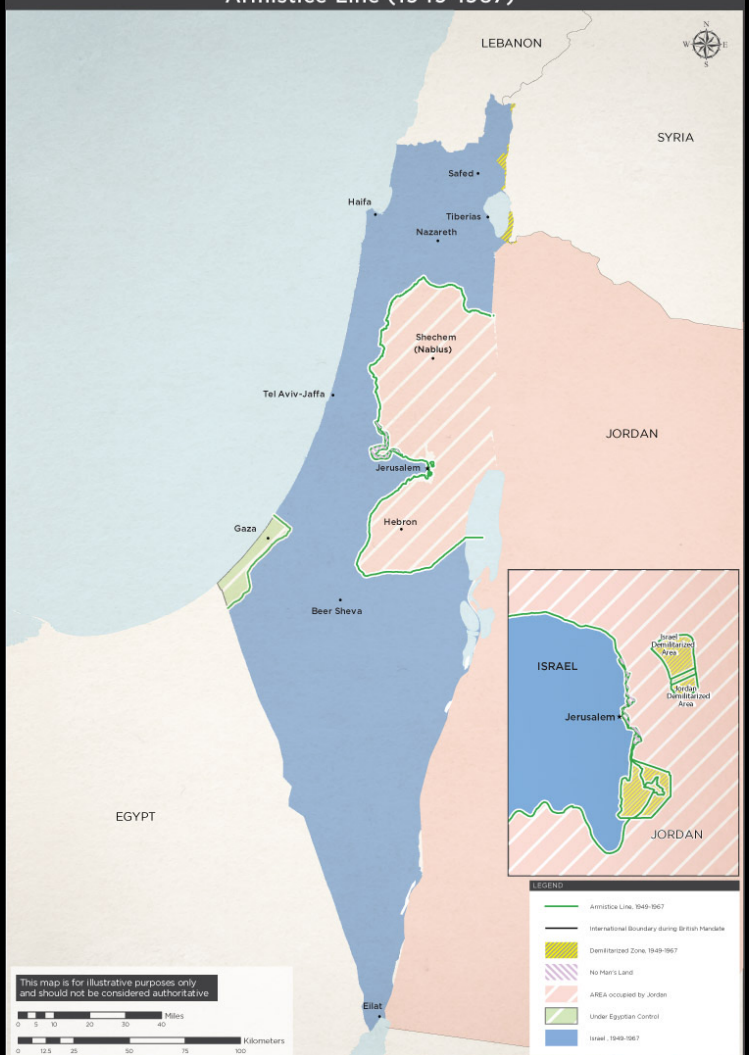
- Balfour Declaration (1917)
- British Mandate (1922-1947)
- 2 State Partition (Nov 29, 1947)
- Israel Rebirth (May 14, 1948)



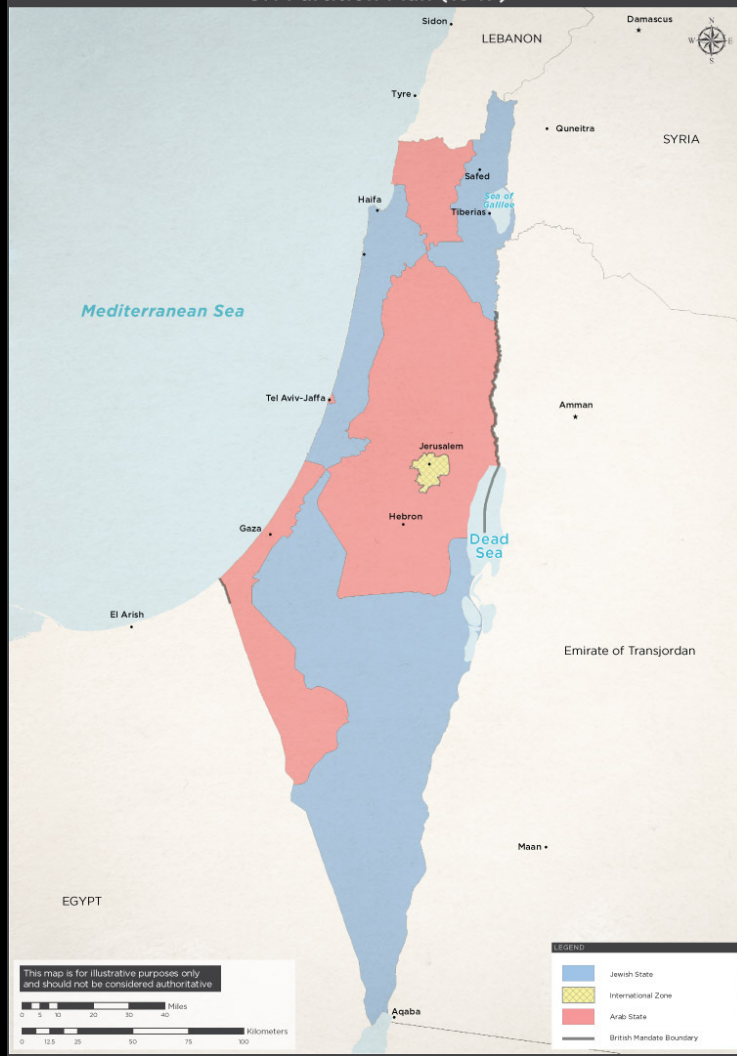
# Modern History of Land of Israel

- Balfour Declaration (1917)
- British Mandate (1922-1947)
- 2 State Partition (Nov 29, 1947)
- Israel Rebirth (May 14, 1948)
- War of Independence (1948-1949)

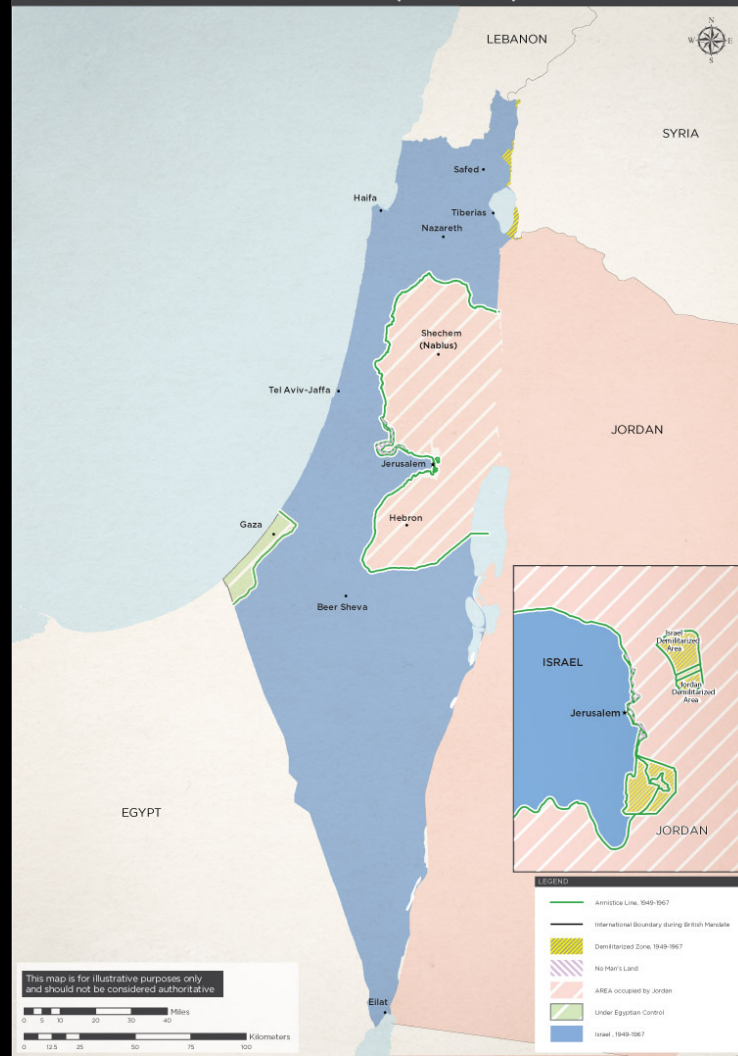
# Armistice Line (1949-1967)



# UN Partition Plan (1947)



# Armistice Line (1949-1967)



## UN partition plan for Palestine

■ Arab state   □ Jewish state   ■ Jerusalem International City

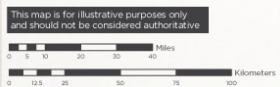
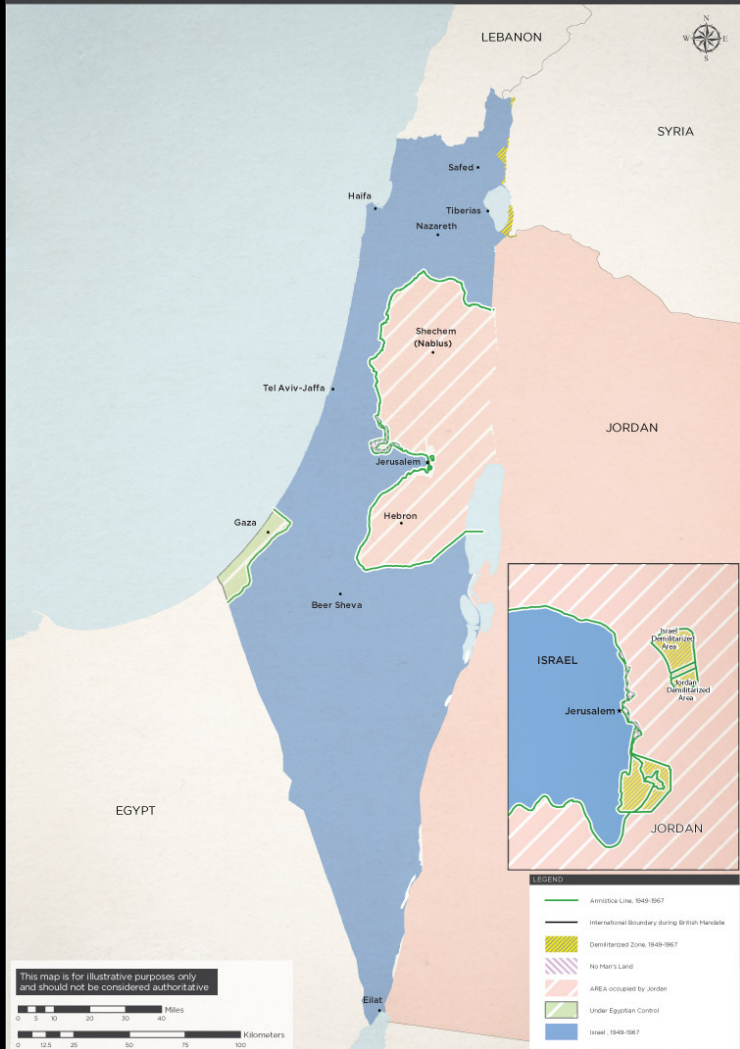


## 1949 Armistice Lines

■ Jordanian occupied   ■ Egyptian occupied   □ Armistice lines



# Armistice Line (1949-1967)

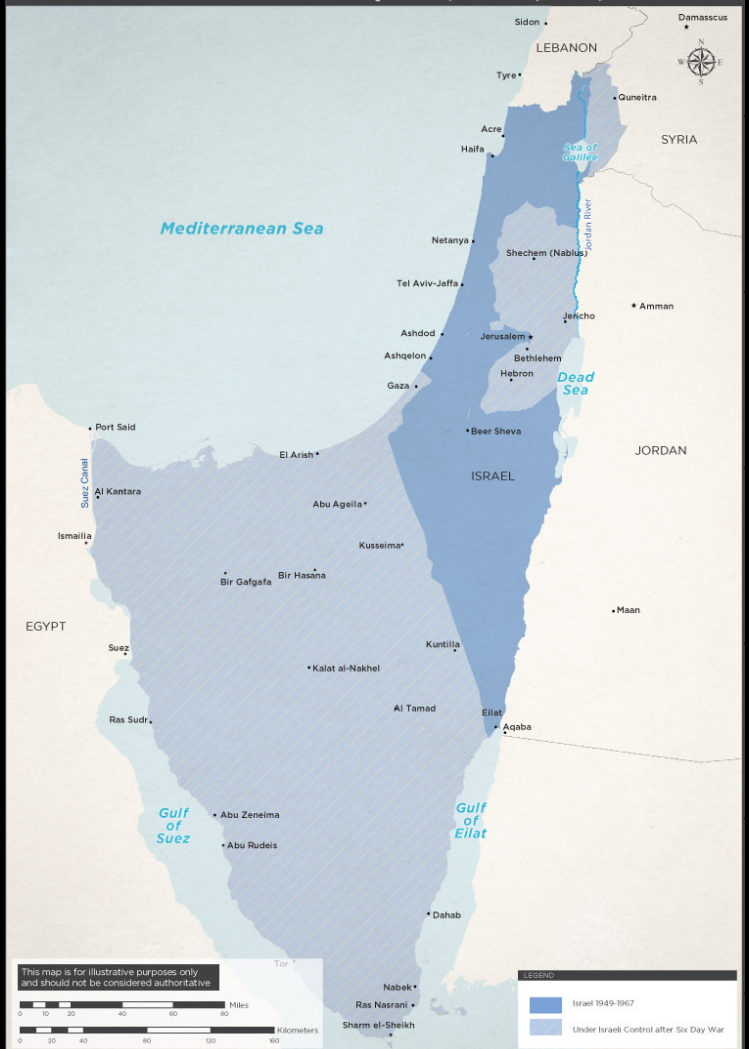


LEGEND	
	Armistice Line, 1949-1967
	International Boundary during British Mandate
	Demilitarized Zone, 1949-1967
	No Man's Land
	AREA occupied by Jordan
	Under Egyptian Control
	Israel, 1949-1967

# Modern History of Land of Israel

- Balfour Declaration (1917)
- British Mandate (1922-1947)
- 2 State Partition (Nov 29, 1947)
- Israel Rebirth (May 14, 1948)
- War of Independence (1948-1949)
- 6 Day War (June 1967)

# Israel after the Six Day War (10 June, 1967)

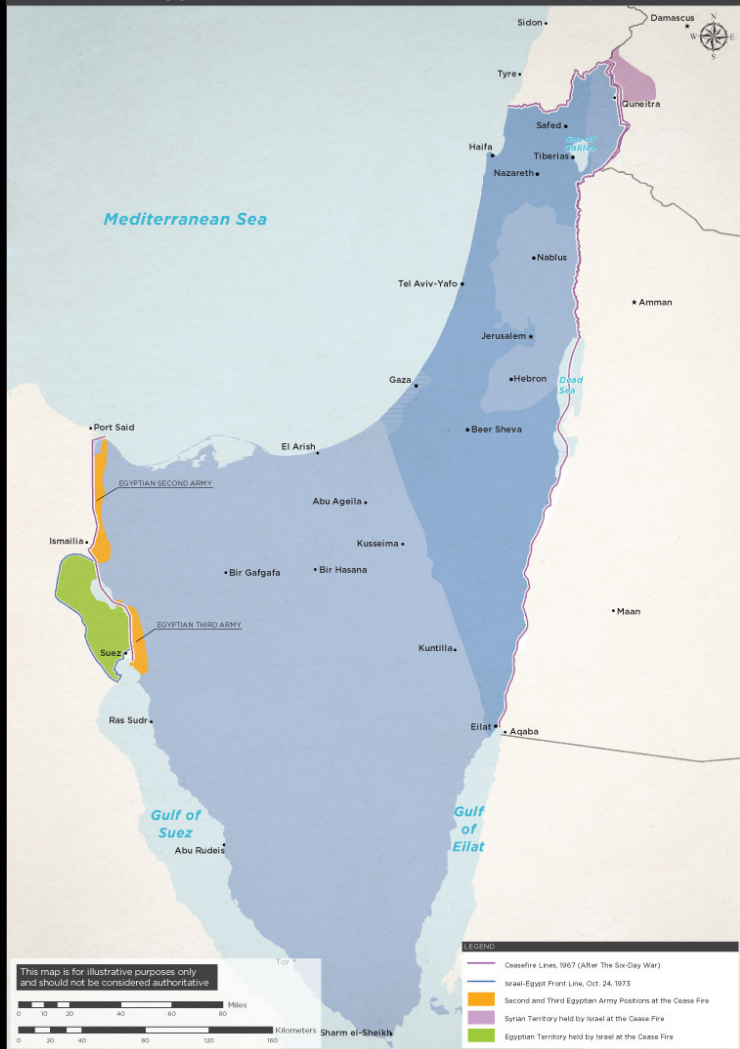


# Modern History of Land of Israel

- Balfour Declaration (1917)
- British Mandate (1922-1947)
- 2 State Partition (Nov 29, 1947)
- Israel Rebirth (May 14, 1948)
- War of Independence (1948-1949)
- 6 Day War (June 1967)
- Yom Kippur War (October 1973)



# Yom Kippur War Cease-Fire Lines (24 October, 1973)



# Modern History of Land of Israel

- Balfour Declaration (1917)
- British Mandate (1922-1947)
- 2 State Partition (Nov 29, 1947)
- Israel Rebirth (May 14, 1948)
- War of Independence (1948-1949)
- 6 Day War (June 1967)
- Yom Kippur War (October 1973)
- 1982 Egyptian / Israeli Treaty

# After Israel-Egypt peace treaty, 1982

■ Land occupied by Israel    - - - Armistice lines



# ISRAEL AND THE PALESTINIAN TERRITORY

Scale: 1:1,000,000  
0 10 20 30 Kilometers  
0 10 20 30 Miles



- National Capital
- Population over 100,000
- Population under 10,000
- ▲ Peak
- Cultural line
- International Boundary
- Law of Return
- Green Line between Israeli and Palestinian Territory, based on the 1949 Armistice Line
- Gold Line between Israel and Jordan, Announced by Israel on June 25, 1967
- Gold Line between Israel and Syria, Announced by Israel on December 4, 1967

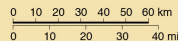
Map data © OpenStreetMap contributors, Imagery © Mapbox, © 2023. All rights reserved. This map is a simplified representation of the territory of Israel and the Palestinian Territory. It is not intended to be used for legal purposes. The map is based on the 1949 Armistice Line and the Gold Line between Israel and Jordan, Announced by Israel on June 25, 1967, and the Gold Line between Israel and Syria, Announced by Israel on December 4, 1967.

# ISRAEL. יִשְׂרָאֵל.

- National capital
- District (mehoz) centre
- City, town
- Airport
- International boundary
- Boundary of former Palestine Mandate
- Armistice Demarcation Line
- District (mehoz) boundary
- Main road
- Secondary road
- Railroad
- Oil pipeline



- Districts of Israel**
- 1 Northern District
  - 2 Haifa District
  - 3 Central District
  - 4 Tel Aviv District
  - 5 Jerusalem District
  - 6 Southern District





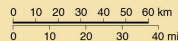
Source: UN Ocha, 2020

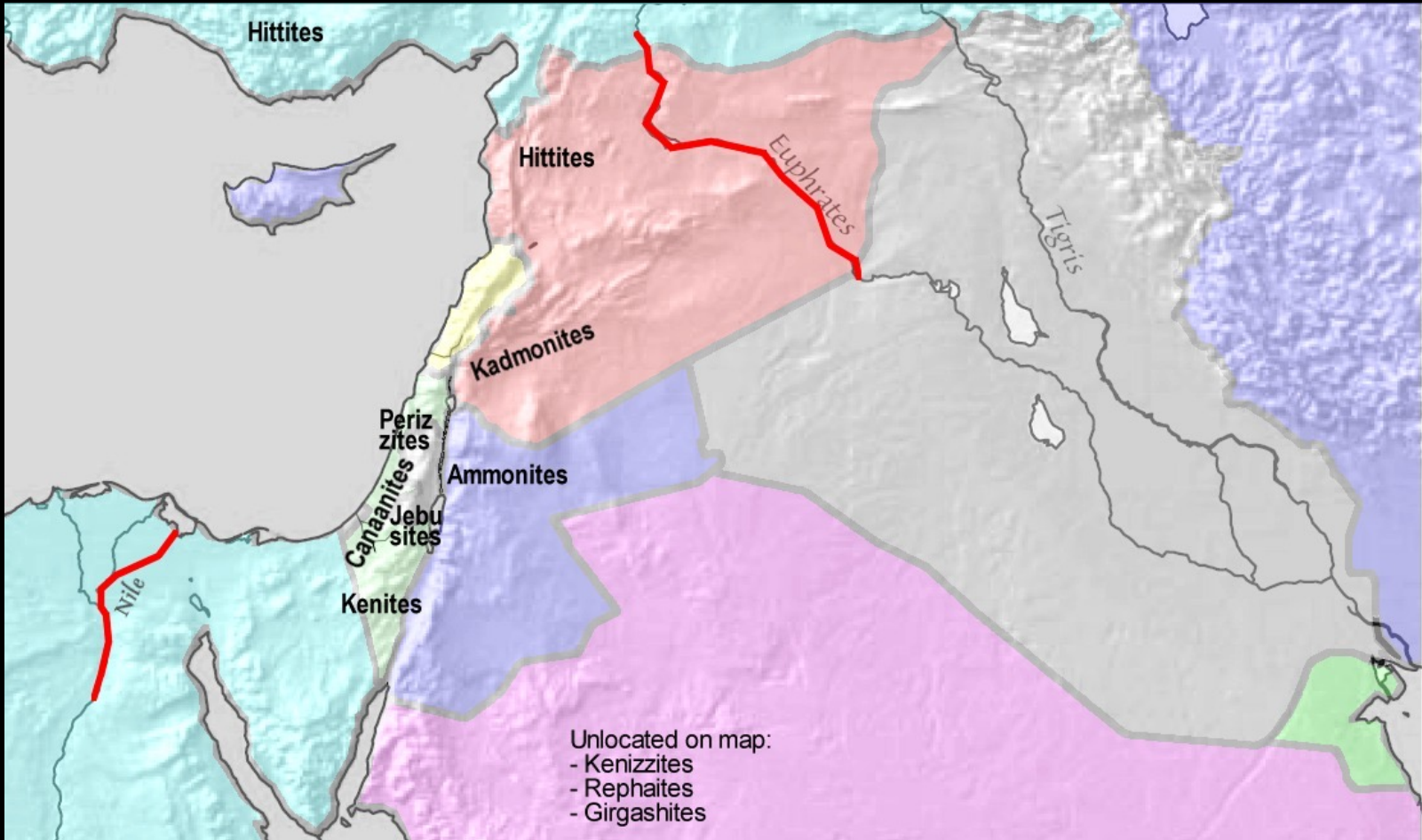
# ISRAEL. יִשְׂרָאֵל.

- National capital
- District (mehoz) centre
- City, town
- Airport
- International boundary
- Boundary of former Palestine Mandate
- Armistice Demarcation Line
- District (mehoz) boundary
- Main road
- Secondary road
- Railroad
- Oil pipeline



- Districts of Israel**
- 1 Northern District
  - 2 Haifa District
  - 3 Central District
  - 4 Tel Aviv District
  - 5 Jerusalem District
  - 6 Southern District





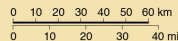


# ISRAEL. יִשְׂרָאֵל.

- National capital
- District (mehoz) centre
- City, town
- Airport
- International boundary
- Boundary of former Palestine Mandate
- Armistice Demarcation Line
- District (mehoz) boundary
- Main road
- Secondary road
- Railroad
- Oil pipeline



- Districts of Israel**
- 1 Northern District
  - 2 Haifa District
  - 3 Central District
  - 4 Tel Aviv District
  - 5 Jerusalem District
  - 6 Southern District



## Genesis 12:2–3 (NKJV)

2 I will make you a great nation; I will bless you And make your name great; And you shall be a blessing. 3 I will bless those who bless you, And I will curse him who curses you; And in you all the families of the earth shall be blessed.”

Psalm 122:6–7 (NKJV)

6 Pray for the peace of Jerusalem: “May they prosper who love you. 7 Peace be within your walls, Prosperity within your palaces.”

The image shows the flag of Israel waving on a flagpole against a light, clear sky. The flag features two horizontal blue stripes and a white Star of David in the center. The text 'SPECIAL ISRAEL SERVICE' is overlaid in large, bold, black capital letters on the right side of the image.

# SPECIAL ISRAEL SERVICE

*Pray for the peace of Jerusalem: "May they prosper who love you.  
Peace be within your walls, Prosperity within your palaces."  
Psalm 122:6-7 (NKJV)*

# Prayers for Israel

- Comfort from current atrocities
- Military Defense & Offense
- World Propaganda
- Christian Relationships